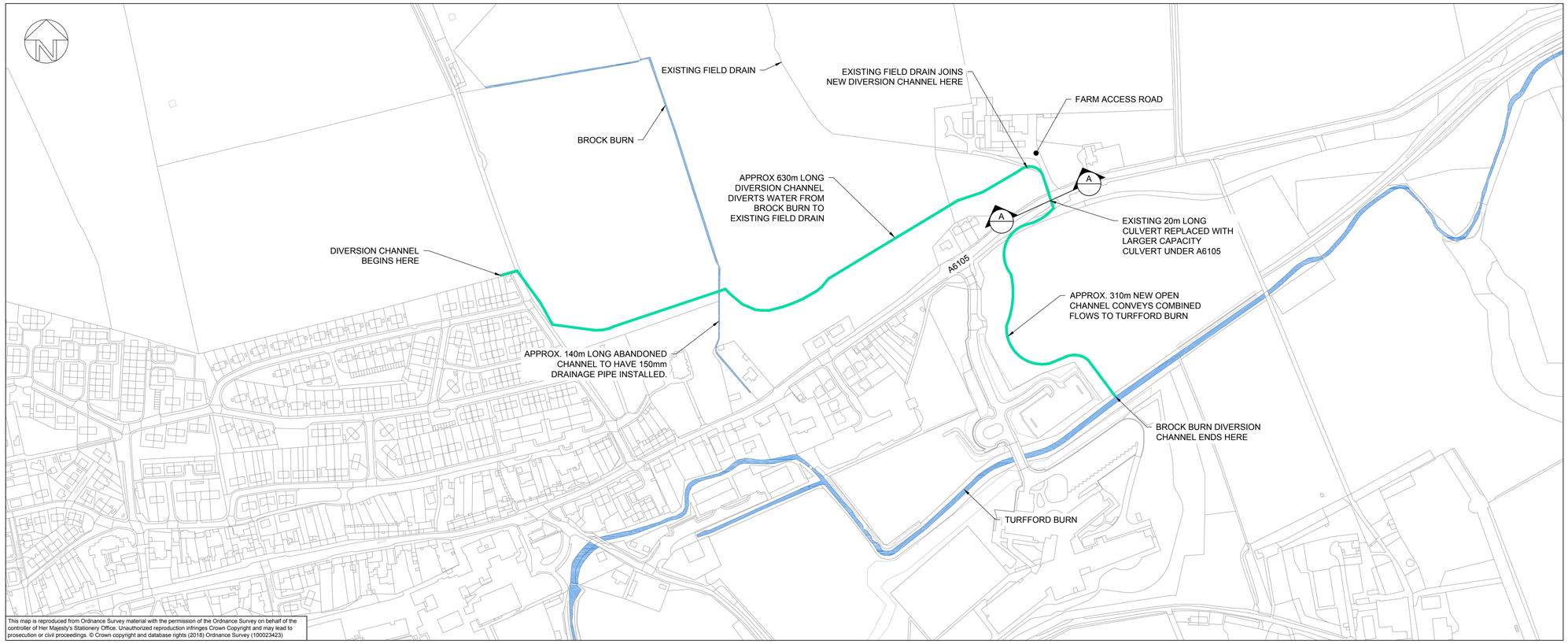

This map is reproduced from Ordnance Survey material with the permission of the Ordnance Survey on behalf of the controller of Her Majesty's Stationery Office. Unauthorized reproduction infringes Crown Copyright and may lead to prosecution or civil proceedings. © Crown copyright and database rights (2018) Ordnance Survey (100023423)

PLAN
1:2500

OPTION SUMMARY. Mitigation option to relieve nuisance road flooding from the Brock Burn.

LEGEND

- FINISHED GROUND LEVEL
- 200 YEAR FLOOD LEVEL
- EXISTING WATERCOURSE
- NEW DIVERSION CHANNEL

Earlston Brock Burn Channel Diversion Protecting to 200 Year Rainfall Event

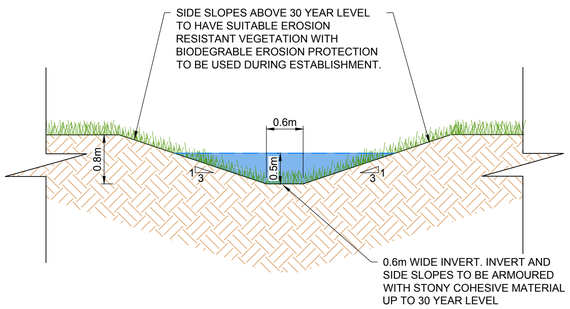

INDICATIVE DIVERSION CHANNEL SECTION
1:50

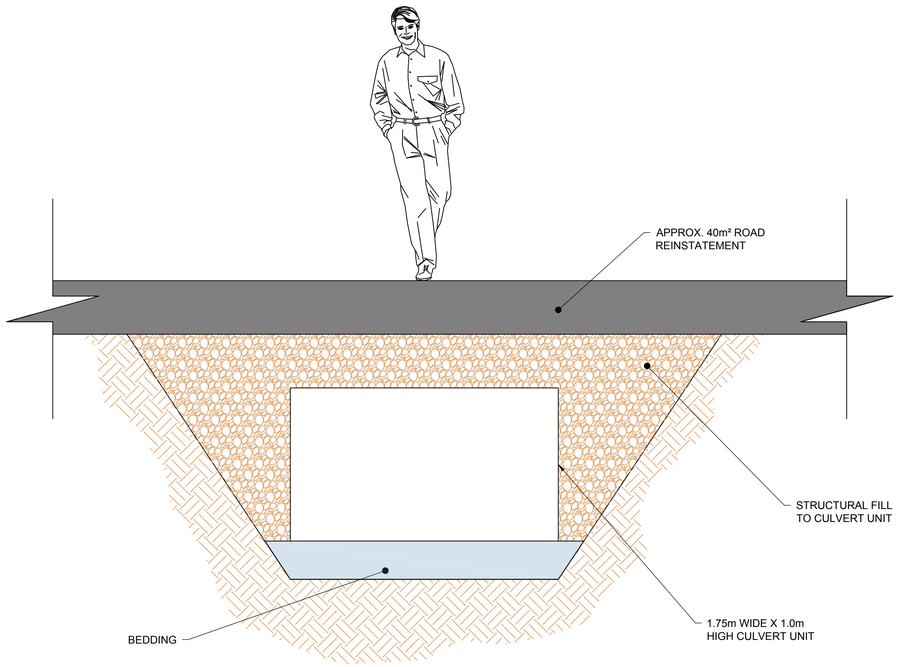

SECTION A-A: A6105 ROAD CROSSING
1:20

Rev.:	Comments	Date	Drawn	Designed	Checked	Approved

Client Approval
- A - Approved
- B - Approved with Revisions
- C - Do Not Use

Purpose of Issue: Suitable for Coordination
Status: S1

JBA consulting
Unit 2.1
Quantum Court
Research Avenue South
Heriot Watt University
Edinburgh
EH14 4AP
United Kingdom
www.jbaconsulting.com
t +44 (0)131 3192940
f +44 (0)845 8627772
e info@jbaconsulting.com
Offices at Coleshill, Doncaster, Edinburgh, Exeter, Glasgow, Haywards Heath, Isle of Man, Leeds, Limerick, Newcastle upon Tyne, Newport, Peterborough, Saltaire, Skipton, Tadcaster, Thirsk, Wallingford and Warrington

Project: Borders Flood Studies

Title: Earlston
Surface Water Risks: Brock Burn Channel Diversion to 200 year Standard of Protection
for

Client: MOTT MACDONALD; Scottish Borders Council

The property of this drawing and design vested in Jeremy Benn Associates Ltd. It shall not be reproduced in whole or in part, nor disclosed to a third party, without the prior written consent of Jeremy Benn Associates Ltd.

Scale: As Shown @ A1

Drawn:	A Coad	13/02/18
Designed:	B Bedford	12/02/18
Checked:	A Pettit	17/07/18
Approved:		

Project Number: 2017s5526

Drawing Number: AEM-JBAU-EA-BB-IM-C-1100

Revision: P03