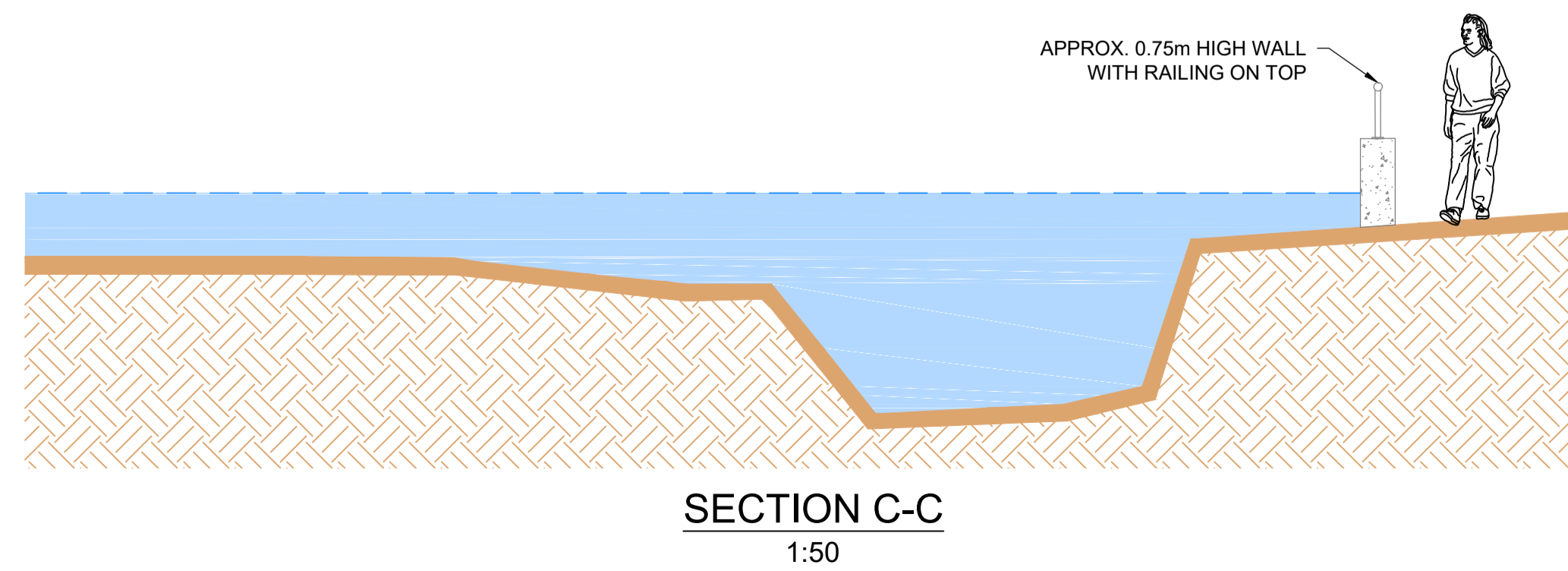
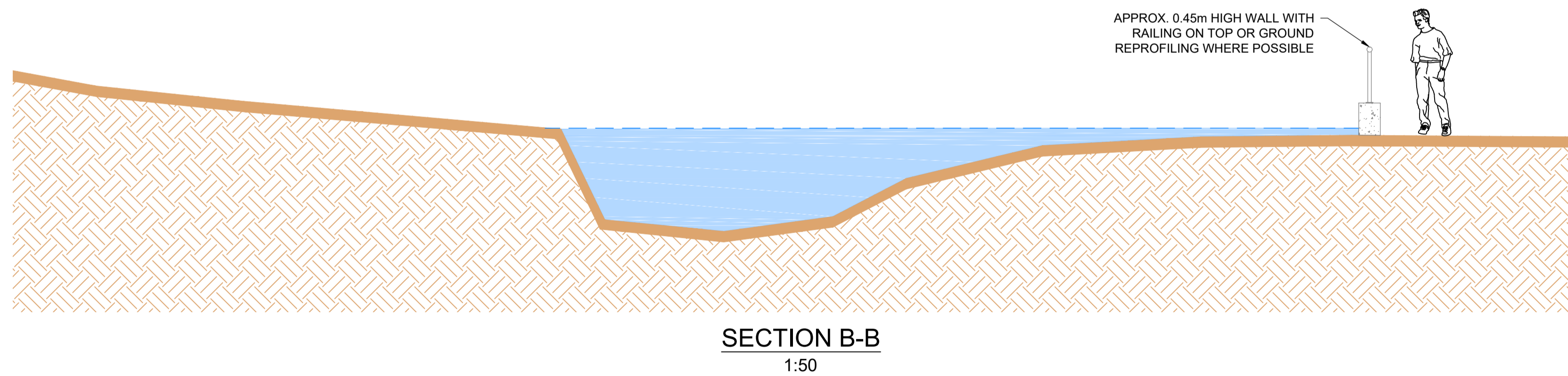
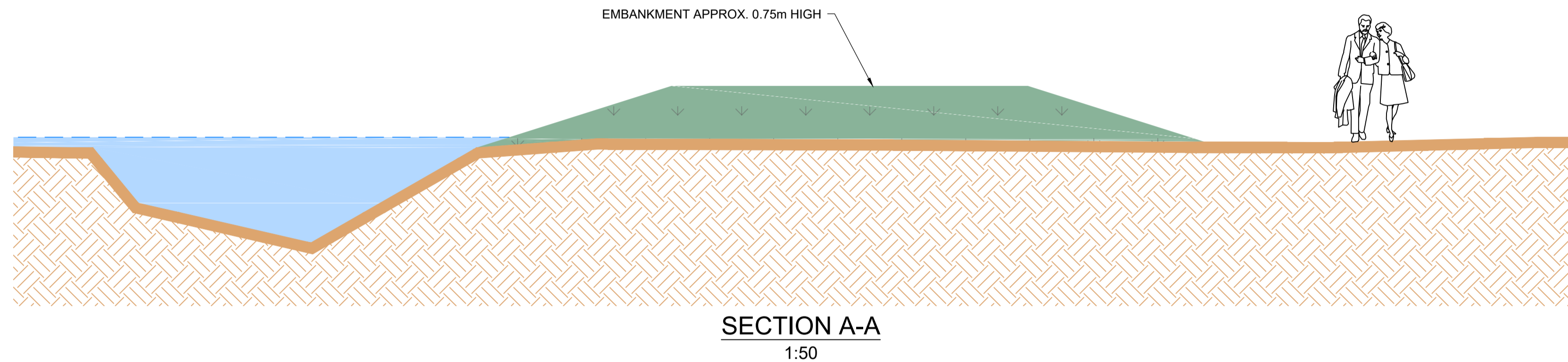


# Broughton Option 2: Broughton Burn 200 Year Direct Defences



**PLAN**  
1:2000



**OPTION SUMMARY.** This option, if space is available would run a wall along the right bank of the Broughton Burn from the northern end of the town up to Woodilee housing estate, the defence continues as an embankment along the playing fields down to Broughton Primary School.

- LEGEND**
- EMBANKMENT DEFENCE
  - WALL DEFENCE
  - EXISTING WATERCOURSE

Comments					
Rev.:	Date	Drawn	Designed	Checked	Approved
Client Approval					
A - Approved					
B - Approved with Revisions					
C - Do Not Use					
Purpose of Issue					Status
Suitable for Coordination					S1

**JBA**  
consulting

Unit 2.1  
Quantum Court  
Research Avenue South  
Heriot Watt University  
Edinburgh  
EH14 4AP  
United Kingdom

www.jbaconsulting.com  
+44 (0)131 3192940  
+44 (0)845 8627772  
info@jbaconsulting.com

Offices at: Colshill, Doncaster, Edinburgh, Exeter, Glasgow, Haywards Heath, Isle of Man, Leeds, Limerick, Newcastle upon Tyne, Newport, Peterborough, Saltair, Skipton, Tadcaster, Thirsk, Wallingford and Warrington

<b>Project</b>	<b>Borders Flood Studies</b>
<b>Title</b>	Broughton: Option 2 Broughton Burn 200 Year Direct Defences for
<b>Client</b>	

The property of this drawing and design vested in Jeremy Benn Associates Ltd. It shall not be reproduced in whole or in part, nor disclosed to a third party, without the prior written consent of Jeremy Benn Associates Ltd.

<b>Scale</b>	As Shown @ A1	<b>Drawn:</b> A Coad 13/02/18
		<b>Designed:</b> J Garrett 12/02/18
		<b>Checked:</b> A Pettit 12/07/18
		<b>Approved:</b>
<b>Project Number:</b>	2017s5526	
<b>Drawing Number</b>	AEM-JBAU-BR-BB-IM-C-1200	<b>Revision</b>
		P01

This map is reproduced from Ordnance Survey material with the permission of the Ordnance Survey on behalf of the controller of Her Majesty's Stationery Office. Unauthorised reproduction infringes Crown Copyright and may lead to prosecution or civil proceedings. © Crown copyright and database rights (2018) Ordnance Survey (100023423)