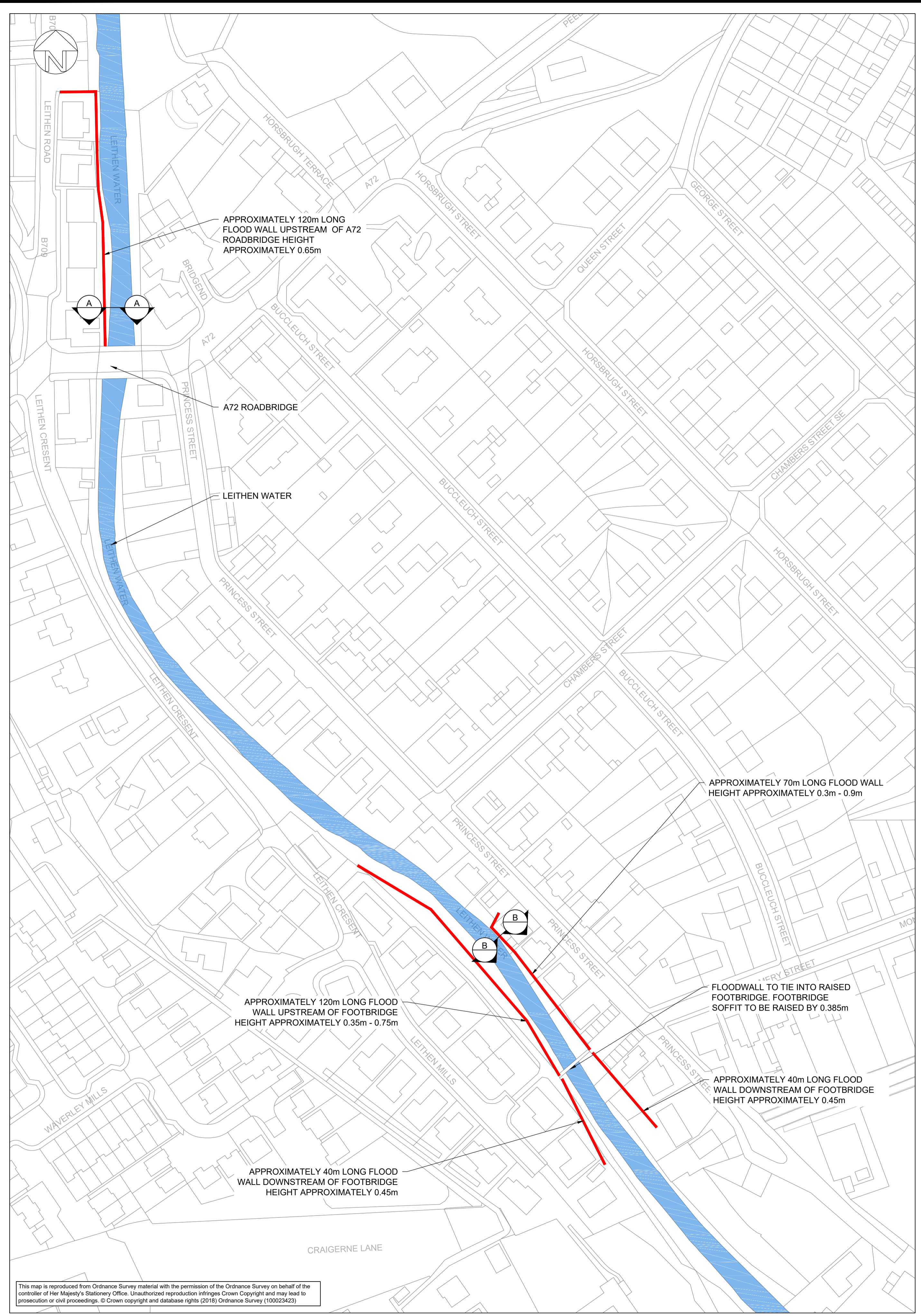
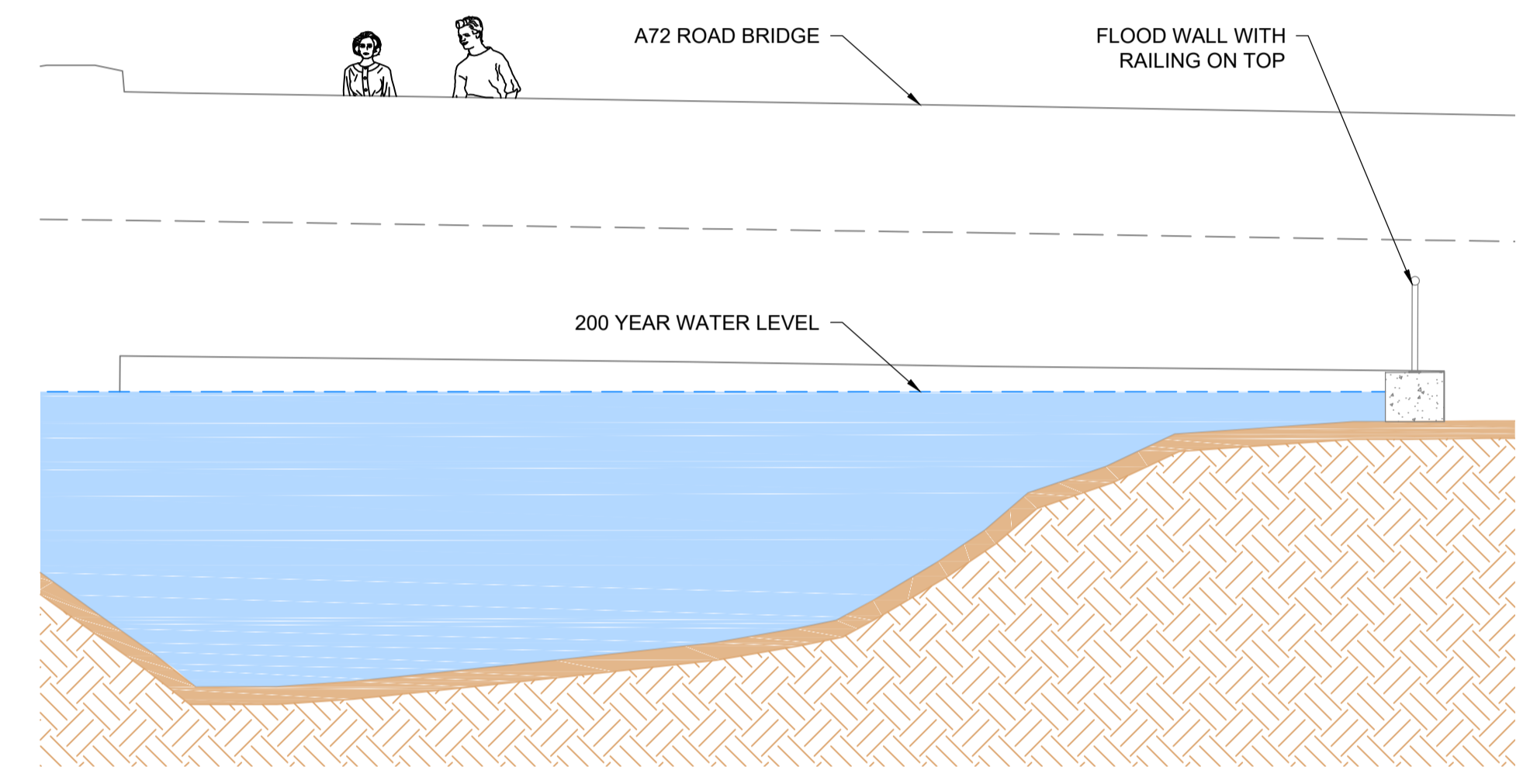


Innerleithen Option 2: Leithen Water 200 Year Direct Defences

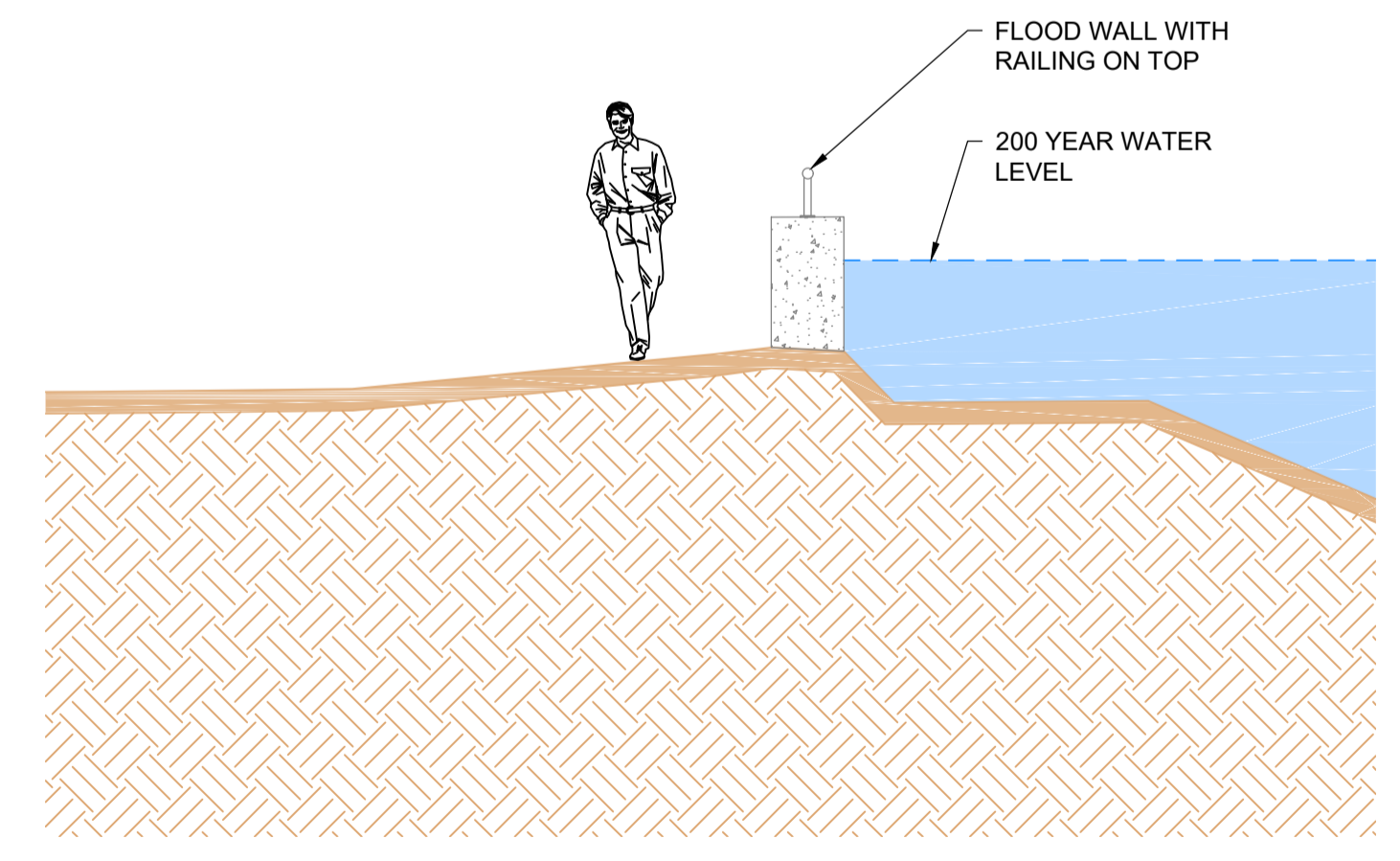
OPTION SUMMARY. Construction of direct defences along the length of the Leithen Water to the alignments shown. Defences to be set back where possible, but constrained by road and property boundaries. Option based on the 1 in 200 year flood. The current layout is the minimum wall length required to protect properties which currently flood to a depth above floor level. Flooding to gardens and depths below floor level are anticipated.



PLAN
1:1000



SECTION A-A
1:50



SECTION B-B
1:50

LEGEND

—	WALL DEFENCE
—	EXISTING WATERCOURSE

P02	Comments	Background mapping transparency reduced							
Rev.:	Date	02/10/18	Drawn	BH	Designed	JG	Checked	Approved	
Client Approval									
A - Approved									
B - Approved with Revisions									
C - Do Not Use									
Purpose of Issue		Suitable for Coordination					Status		S1

JBA consulting

Unit 2.1
Quantum Court
Research Avenue South
Heriot Watt University
Edinburgh
EH14 4AP
United Kingdom
www.jbaconsulting.com
+44 (0)131 3192940
+44 (0)845 8627772
info@jbaconsulting.com

Offices at Colshill, Doncaster, Edinburgh, Exeter, Glasgow, Haywards Heath, Isle of Man, Leeds, Limerick, Newcastle upon Tyne, Newport, Peterborough, Saltair, Skipton, Tadcaster, Thirsk, Wallingford and Warrington

Project	Borders Flood Studies
Title	Innerleithen Leithen Water: Option 2 200 Year direct defences for
Client	

The property of this drawing and design vested in Jeremy Benn Associates Ltd. It shall not be reproduced in whole or in part, nor disclosed to a third party, without the prior written consent of Jeremy Benn Associates Ltd.

Scale	As Shown @ A1	Drawn: B Henderson	20/09/18
		Designed: J Garrett	19/09/18
		Checked:	
		Approved:	
Project Number:	2017s5526		
Drawing Number	AEM-JBAU-IL-LW-IM-C-1401	Revision	P02

This map is reproduced from Ordnance Survey material with the permission of the Ordnance Survey on behalf of the controller of Her Majesty's Stationery Office. Unauthorised reproduction infringes Crown Copyright and may lead to prosecution or civil proceedings. © Crown copyright and database rights (2018) Ordnance Survey (100024223)